

**ROAD SIGNS**

**Warning Signs are Generally Triangular**



**Distance to STOP Sign ahead**



**Dual Carriageway ends**



**Road narrows on right (on left if symbol is reversed)**



**Road narrows on both sides**



**Distance to GIVE WAY sign ahead**



**Crossroads**



**Junction on a bend ahead**



**T-Junction with priority over vehicles from the right**



**Staggered Junction**



**Traffic merging from left ahead**



**Double bend first to left (symbol may be reversed)**



**Bend to right (or left if symbol is reversed)**



**Roundabout**



**Uneven road**



**A plate seen below some other signs**



**Two-way traffic crosses one-way road**



**Two-way traffic straight ahead**



**Opening for a swing bridge ahead**



**Low flying aircraft or sudden aircraft noise**



**Falling or fallen rocks**



**Traffic signals not in use**



**Slippery road**



**Steep hill downwards**



**Steep hill upwards**



**Tunnel ahead**



**Trams crossing ahead**



**Level crossing without barrier or gate ahead**



**Level crossing without barrier**



**Level crossing with barrier or gate ahead**



**School crossing patrol ahead**



**Frail (or blind or disabled if shown) pedestrians likely to cross road ahead**



**Pedestrians in road ahead**



**Zebra Crossing**



**Overhead electric cable**



**Cattle**



**Wild animals**



**Wild horses or ponies**



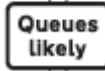
**Accompanied horses or ponies**



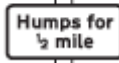
**Cycle route ahead**




**Risk of ice**



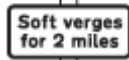
**Traffic queues likely**



**Distance over which road humps extend**



**Other danger, plate indicates nature of danger**



**Soft verges**



**Side winds**



**Hump bridge**



**Worded warning sign**



**Quay side or riverbank**



**Risk of grounding**



**Sharp deviation of route to left (or right if chevrons reversed)**



**Light signals ahead at level crossing, bridge or airfield**



**Miniature warning lights at level crossing**